

Lands owned by Alexander M'Manus; thence in a southerly direction along Saint Andrew's Street two hundred feet (200); thence at a right angle or nearly so in a westerly direction one hundred feet (100); thence in a northerly direction at right angles or nearly so in a line parallel with the course of Saint Andrew's Street two hundred feet (200); thence at right angles or nearly so in an easterly direction one hundred feet (100), to the place of beginning, making in the whole a Lot or piece of Land two hundred feet by one hundred feet, except a piece of Land of forty feet in width off the southerly end of Lots numbers Two, Three, Four, Five and Six. (2, 3, 4, 5 and 6.) Also, all those other Lots, pieces or parcels of Land situate, lying and being in the Parish, County, and Province aforesaid, known and distinguished on the Plan of the Village of Hampton as Lots number One (1), Nineteen (19), Twenty (20), Twenty one (21), and part of Lot number Twenty two (22), bounded as follows: Commencing on the northeast corner of Victoria and St. James' Streets; thence following the southern side of Victoria Street in a westerly direction along the eastern side of St. Andrew's Street one hundred feet; thence at a right angle in an easterly direction till it strikes St. James' Street; thence along the western side of St. James' Street in a northerly direction till it strikes Victoria Street in the place of beginning; together with the buildings and improvements on the said several Lots of Land, with all and singular the appurtenances.

Terms made known at the time of sale, or on application to the Plaintiffs' Solicitor.

Dated the second day of October, A. D. 1858.

W. JACK, Barrister, &c.

J. M. ROBINSON, Plaintiffs' Solicitor.

**T**O be sold at Public Auction, at the Office of William Jack, Esquire, in Princess Street, in the City of Saint John, on Tuesday the second day of November next, at eleven o'clock A. M., with the approbation of the undersigned, a Barrister of the Supreme Court, pursuant to an Order of the said Court in Equity, in a cause wherein James M'Phelim is Plaintiff, and William Wood, Defendant:—

All that certain piece or parcel of Land situate, lying, and being in the Parish of Wellington, in the County of Kent, that is to say: the southerly and westerly half of Lot No. 6, in the Little Buctouche River, originally granted to one Richard Tinny by Government, as will appear by reference to said Grant to Tinny and Associates, containing in the whole two hundred acres, more or less.

Terms of sale and other particulars may be had by reference to the undersigned, or to the Plaintiff's Solicitor.—Dated the twenty third day of July, 1858.

WM. JACK, Barrister.

CHARLES W. WELDON, Plff's Sol.

## SHERIFFS' SALES.


### County of York.

To be sold at Public Auction, at the Court House in the City of Fredericton, County of York, on Saturday thirty first July 1858, between the hours of twelve o'clock noon and five P. M.

**A**LL the right, title, interest, claim, and demand of William H. Wetmore, to the Lands, Brick House, and Out Houses, situate on King Street and Camperdown Alley, in the City of Fredericton aforesaid, the same having been taken and seized under and by virtue of *Venditioni Exponas*, issued out of the Supreme Court against the said William H. Wetmore.


WM. A. M'LEAN, SHERIFF.

Sheriff's Office, January 26th, 1858.

 The sale of the above Property is postponed until the second day of October next.

WM. A. M'LEAN, Sheriff.

Fredericton, 31st July, 1858.

 The sale of the above Property is postponed until Thursday the sixth day of January 1859.

WM. A. M'LEAN, Sheriff.


Fredericton, 2nd Oct. 1858.

To be sold at Public Auction, at the County Court House, in the City of Fredericton, County of York, on Saturday 2nd October next, between the hours of 12 o'clock noon and 5 p. m., under and by virtue of a Writ of *Venditioni Exponas*:—

**A**LL the right, title, interest, claim, and demand of the late Donald M'Leod, to all that certain piece or parcel of Land situate in the Town Plat of Fredericton, and bounded as follows:—On the southwest by land formerly belonging to Charles and Nathaniel Ingraham, on the northeast by land formerly occupied by Samuel Peters, on the southeast by Regent Street, and measuring in breadth on said Street forty seven feet, more or less, and extending in length from said Street northwesterly to a Lane, and bounded northwesterly by the said Lane, measuring thereon the same breadth; together with all houses, outhouses, buildings thereon and thereto belonging; And also of all that certain other piece or parcel of Land situate in the City of Fredericton, being part of Lot No. eighteen, bounded on the southwest by land formerly owned by Isaac Lawrence, and measuring in the whole in front on Regent Street forty seven feet, and extending on the rear of the line of the late Harris William Hailes' land; together with all houses, outhouses, profits, buildings, and appurtenances thereto belonging.

WM. A. M'LEAN, SHERIFF.

Sheriff's Office, Fredericton, 31st March, 1858.

 The sale of the above Property is postponed until Thursday the sixth day of January 1859.

WM. A. M'LEAN, Sheriff.


Fredericton, 28th Sept. 1858.

To be sold by Public Auction, at the County Court House in the City of Fredericton, on Saturday the 2nd day of October next, between the hours of 12 o'clock noon and 5 p. m., under and by virtue of a Writ of *Venditioni Exponas*, issued against Patrick M'Aloon:—

**A**LL the right, title, interest, claim, and demand of the said Patrick M'Aloon, to certain Leasehold Premises known as all that certain lot, piece, or parcel of Land situate, lying, and being in the Town Plat of Fredericton, in the County of York, and more particularly known and described as part of Lot number one hundred, in block number seven in said Town Plat, the said Land being bounded as follows:—Beginning at the southerly corner of Lot number ninety nine in said block, fronting on Regent Street, thence southwesterly along the northwesterly side of Regent Street forty one and a quarter feet, thence at right angles with Regent Street northwesterly sixty six feet, thence northeasterly at right angles forty one and a quarter feet to the westerly corner of Lot number ninety nine, thence along the southwesterly line of the said Lot southeasterly sixty six feet, to the place of beginning; together with all buildings, and privileges, profits, and appurtenances thereto belonging.

WM. A. M'LEAN, SHERIFF.

Sheriff's Office, Fredericton, 31st March, 1858.

 The sale of the above Property is postponed until Thursday the sixth day of January 1859.

WM. A. M'LEAN, Sheriff.

Fredericton, 2nd Oct. 1858.

To be sold by Public Auction, at the County Court House in the City of Fredericton, on Saturday the 9th day of October next, between the hours of 12 o'clock noon and 5 p. m., under and by virtue of a Writ of *Venditioni Exponas* issued against Thomas M'Sorley:—

**A**LL the right, title, interest, claim, and demand of the said Thomas M'Sorley, to that certain tract and parcel of Land situate, lying, and being in the Town Plat of Fredericton aforesaid, and known and described as being the upper half of Lot number eighty three, in block number six, on the southwest side of King Street, in the Grant of the said Town of Fredericton, beginning at the northwesterly corner of the said Lot, and running back from the said Street southwesterly one hundred and sixty five feet, thence at right angles southeasterly thirty three feet, or until it meets a line running through the centre of the said Lot from front to rear, thence along the said line northeasterly one hundred and sixty five feet, to King Street aforesaid, and thence along the said Street northwesterly thirty three feet to the place of beginning; together with all the houses, outhouses, buildings, and appurtenances to the same belonging.

WM. A. M'LEAN, SHERIFF.

Sheriff's Office, Fredericton, 31st March, 1858.

### County of Victoria.

To be sold at Public Auction on the third Tuesday in February next, at the Court House, Grand Falls, between the hours of twelve and five o'clock, P. M.

**A**LL the right, title, interest, and claim of John Anderson to the following Lots of Land in the County of Victoria, viz:—

Town Lot No. 41, Grand Falls, with the Houses, Barn, and other buildings thereon.

Town Lots Nos. 134 and 135, with the House and other buildings thereon.

Pasture Lot, No. 37, Grand Falls, with the House thereon.

Lots Nos. 53, 54, and 55, Parish of Saint Basil, containing together 257 acres, granted to Francis Sivois.

Lot No. 168, Parish of Saint Leonard, containing 70 acres, granted to Matthew Bealieu.

Lot No. 2, Parish of Saint Leonard, containing 52 acres, located to Louis Robage.

One third part of Lots Nos. 31 and 32, said parts containing 66 acres, and part of Lots Nos. 29 and 30, containing 25 acres, Parish of Saint Leonard, located to Lawrence Cote.

All the same having been seized by virtue of an Execution issued out of the Supreme Court, at the Suit of J. Armstrong and J. H. Waugh, against the said John Anderson.

F. E. BECKWITH, Sheriff.

Sheriff's Office, Grand Falls, 23rd July, 1858.

To be sold at Public Auction, on the third Tuesday in February next, at the Court House, Grand Falls, between the hours of twelve and five o'clock, P. M.

**A**LL the right, title, and interest of Thomas Lovely, to the following Lot of Land in the Parish of Andover, on which he, the said Thomas Lovely, resides, being Lot Letter A, granted to J. G. Ruel, containing one hundred acres, together with the House, Barn, and all improvements thereon: The same having been seized by virtue of an Execution issued out of the Supreme Court at the suit of Sutton Armstrong.

F. E. BECKWITH, SHERIFF.

Sheriff's Office, Grand Falls, 28th July, 1858.

### King's County.

To be sold at Public Auction, at Cogle's Hotel, Parish of Sussex, King's County, on the eighteenth day of November next, between the hours of twelve and five o'clock, P. M.

**A**LL the right, title, interest, claim, and demand of Jacob Snider, to certain Lots situate in the Parish of Studholm, County of King's, and known as all of Lot F, granted to one Justus Brown on the 19th of October 1854, No. 6465, and containing 70 acres: Also a part of Lot H, granted to one John Brown, in the said Parish of Studholm, and lying northwest of the above described Lot F, the said Grant also bears date the 19th day of October 1854, No. 6471; so much of the southeast end of said Grant as will make 55 acres: Taken and seized by virtue of an Execution issued out of the Supreme Court vs. Jacob Snider.

LEBARON DRURY, SHERIFF.

Sheriff's Office, Hampton, 9th March, 1858

To be sold at Public Auction, at the Sheriff's Office, Hampton Ferry, on the sixteenth day of February next, between the hours of ten and two o'clock P. M.

**A**LL the right, title, claim, interest, and demand of John Hughson, of, in, or to all that certain Lot of Land situate in the Parish of Studholm, King's County, distinguished as part of Lots No. 5, No. 1, and No. 21, on the Butternut Ridge Settlement, bounded as follows:—Commencing on the Ridge Road, (so called,) between Daniel Keith and Henry Keith; thence southerly on a line passing through said Lot No. 1, granted to said Daniel Keith, continuing on same line to the south rear end of said Lot No. 21, granted to the said Henry Keith; thence easterly on its southern line twelve